AS CONSTRUCTED

A Zero value has been given to unmeasured surface levels.

NOTES:
- ALL PROPERTY CONNECTIONS ARE ø110 (OD) PE-100 SDR21 WITH A ø100 uPVC-U SN10 ADAPTOR

Registered Surveyor's Certification.

We, VERIS AUSTRALIA P/L, hereby certify that the horizontal and vertical locations, and dimensions shown on this plan are a true and correct record of the As Constructed information.

Signed _____ Cadastral Surveyor & Delegate Reg. No 6448

Dated 04/11/2025

LEGEND

PVC-U SN8 ø150 Grade 1 in 171	SEWER MAIN
SL 18.63 IL 17.159 Type B	SEWER HOUSE CONNECTION
Conc MH SL 18.31 IL 16.64 ø1050 EX1	SEWER MAINTENANCE HOLE (INSITU)
	SEWER LINE BEND
Pass P19 SL 16.648 IL 12.169 ø600 EX2/5	EXISTING SEWER MAINTENANCE SHAFT

ENGINEER'S CERTIFICATION

I, ..., hereby certify that:
1. The information contained in this drawing / document is in compliance with approved drawings and design.
2. The new water and sewerage works defined by this drawing have been designed and constructed in accordance with the SEQ Code.
3. This represents an accurate record of as-constructed works
4. I accept responsibility for the information contained in this drawing / document.

_____
RPEQ (signature) RPEQ No. _____ Date:

PSM 72109
E: 490729.557
N: 7001736.666
RL: 30.422m

COORDINATE DATUM NOTE:

HORIZONTAL COORDINATES(E,N) SUPPLIED ARE MAPPING GRID OF AUSTRALIA(MGA), ZONE 56 BASED ON THE UNIVERSAL TRANSVERSE MERCATOR PROJECTION AND THE GEOCENTRIC DATUM OF AUSTRALIA 2020.

A1

INDEX	DATE	REVISIONS	DRAWN	CHECKED	PASSED
B	10/09/2025	PROGRESS PLOT	AD		
A	14/08/2025	PROGRESS PLOT	JMc		

	INITIALS	DATE
DRAWN	JMc	14/08/2025
CHECKED		
PASSED		

CONSULTING SURVEYOR
veris
BRISBANE (07) 3666 4700 WHITSUNDAYS (07) 4945 6600
MACKAY (07) 4957 9700 CAIRNS (07) 4252 9400
veris.com.au
ACN 615 735 727
Veris Australia Pty Ltd

egis

Unitywater

Unitywater

LILYWOOD LANDINGS
STAGE 3
AS CONSTRUCTED SEWER

SHEET 1 OF 4 SHEETS	SCALE 1:750
REVISION DATE 10/09/2025	REVISION B
DISCIPLINE CODE C	
DRAWING NO. U-2025-5876-SEW	

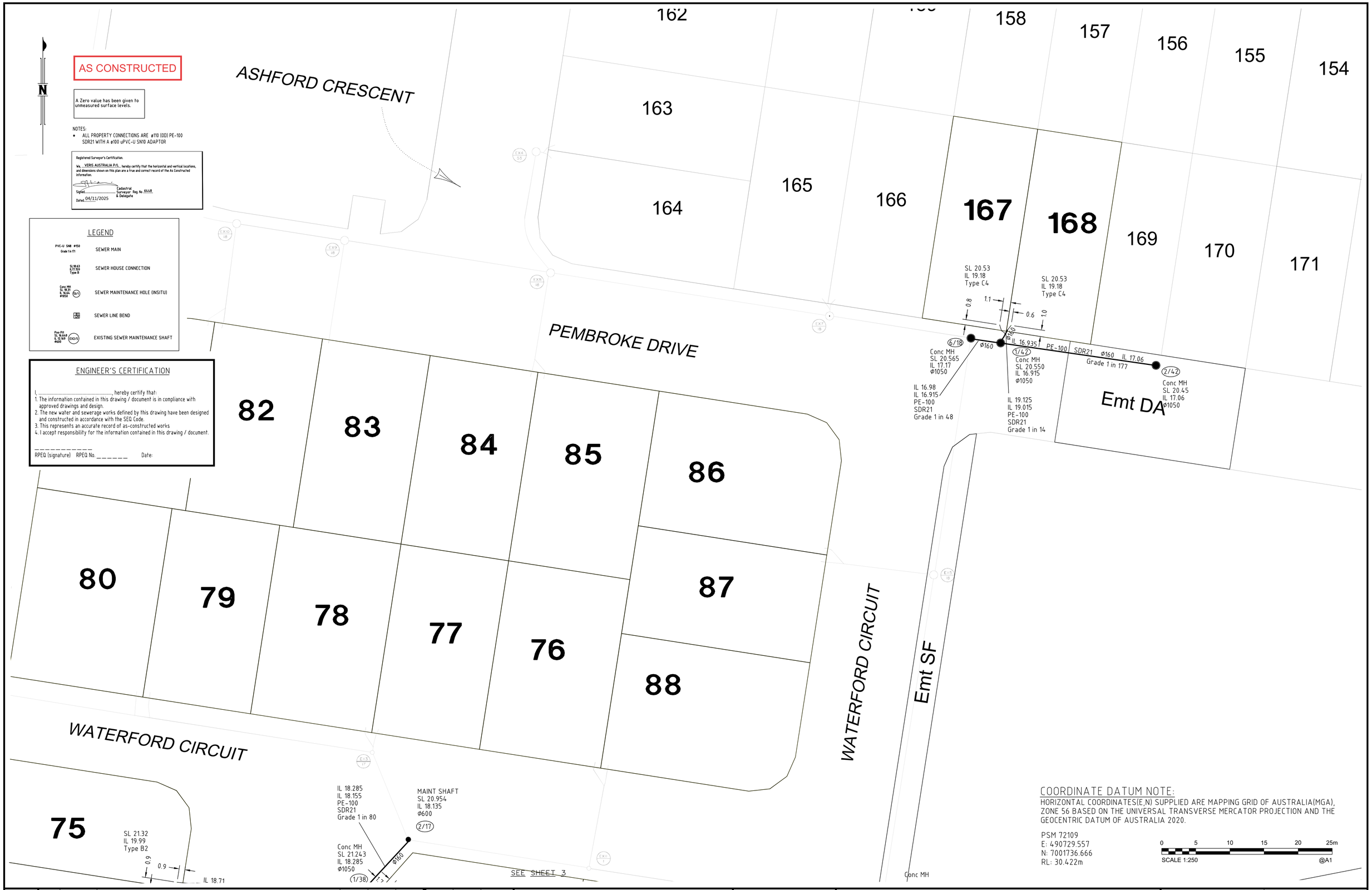

INDEX	DATE	REVISIONS	DRAWN	CHECKED	PASSED
B	10/09/2025	PROGRESS PLOT	AD		
A	14/08/2025	PROGRESS PLOT	JMc		

A1

	INITIALS	DATE
DRAWN	JMc	14/08/2025
CHECKED		
PASSED		

CONSULTING SURVEYOR
veris
BRISBANE (07) 3666 4700 WHITSUNDAYS (07) 4945 6600
MACKAY (07) 4957 9700 CAIRNS (07) 4252 9400
veris.com.au
ACN 615 735 727
Veris Australia Pty Ltd

egis

Unitywater

Unitywater

LILYWOOD LANDINGS
STAGE 3
AS CONSTRUCTED SEWER

SHEET 2 OF 4 SHEETS		SCALE	1:250
REVISION DATE	10/09/2025	REVISION	B
DISCIPLINE CODE	C		
DRAWING NO.	U-2025-5876-SEW		

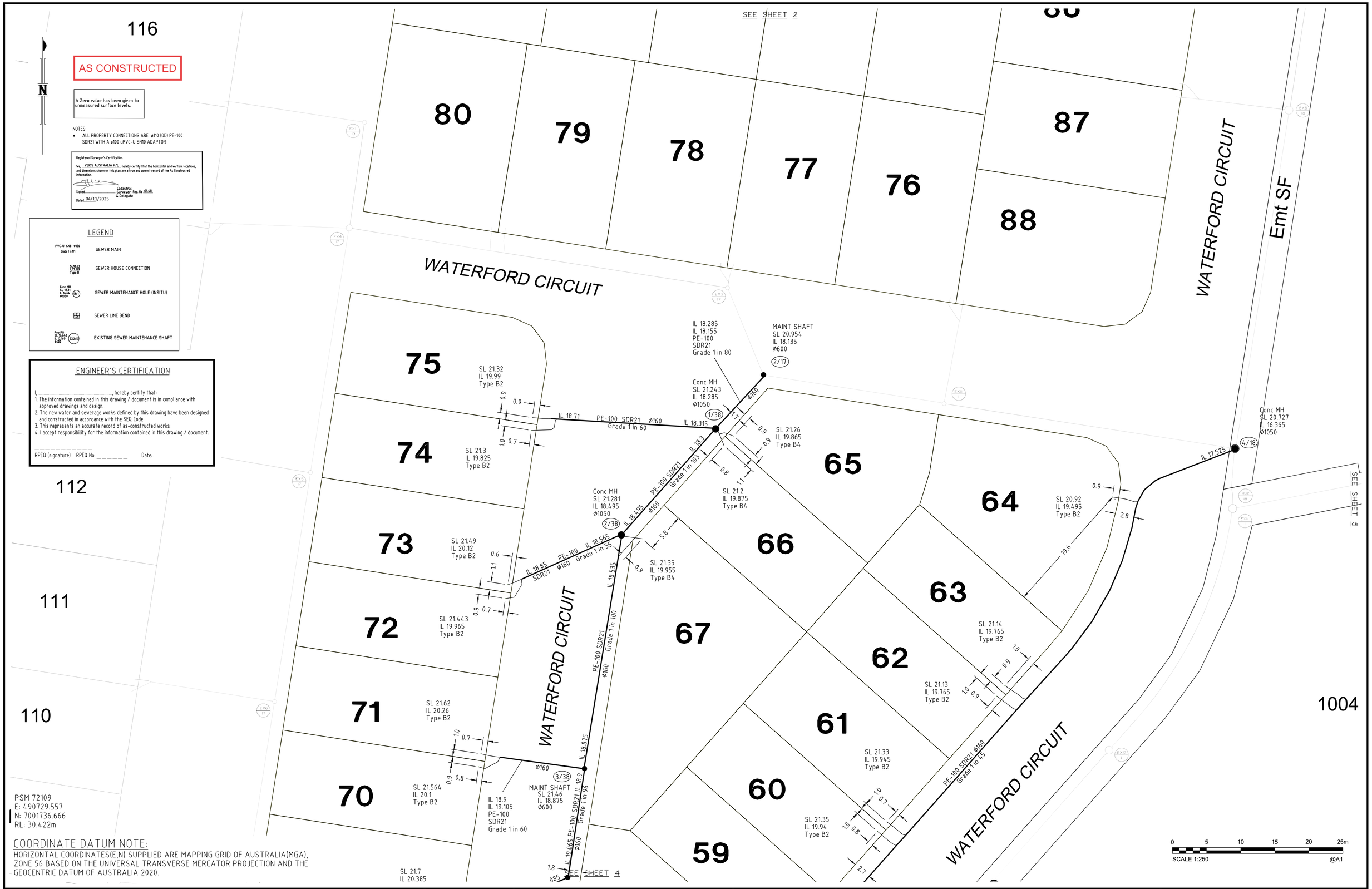

PSM 72109
E: 490729.557
N: 7001736.666
RL: 30.422m

COORDINATE DATUM NOTE:
HORIZONTAL COORDINATES(E,N) SUPPLIED ARE MAPPING GRID OF AUSTRALIA(MGA), ZONE 56 BASED ON THE UNIVERSAL TRANSVERSE MERCATOR PROJECTION AND THE GEOCENTRIC DATUM OF AUSTRALIA 2020.

A1

INDEX	DATE	REVISIONS	DRAWN	CHECKED	PASSED
B	10/09/2025	PROGRESS PLOT	AD		
A	14/08/2025	PROGRESS PLOT	JMc		

	INITIALS	DATE
DRAWN	JMc	14/08/2025
CHECKED		
PASSED		

CONSULTING SURVEYOR
veris
BRISBANE (07) 3666 4700
WHITSUNDAYS (07) 4945 6600
MACKAY (07) 4957 9700
CAIRNS (07) 4252 9400
veris.com.au
ACN 615 735 727
Veris Australia Pty Ltd

egis

Unitywater

Unitywater

LILYWOOD LANDINGS
STAGE 3
AS CONSTRUCTED SEWER

SHEET 3 OF 4 SHEETS		SCALE	1:250
REVISION DATE	10/09/2025	REVISION	B
DISCIPLINE CODE	C		
DRAWING NO.	U-2025-5876-SEW		

AS CONSTRUCTED

A Zero value has been given to unmeasured surface levels.

NOTES:
- ALL PROPERTY CONNECTIONS ARE ø110 (OD) PE-100 SDR21 WITH A ø100 uPVC-U SN10 ADAPTOR

Registered Surveyor's Certification.

We, VERIS AUSTRALIA P/L, hereby certify that the horizontal and vertical locations, and dimensions shown on this plan are a true and correct record of the As Constructed information.

Signed _____ Cadastral Surveyor & Delegate Reg. No. 6448

Dated 04/11/2025

LEGEND

PVC-U SN8 ø150 Grade 1 in 171	SEWER MAIN
SL 18.63 IL 17.159 Type B	SEWER HOUSE CONNECTION
Conc MH SL 18.31 IL 16.64 ø1050 (5/1)	SEWER MAINTENANCE HOLE (INSITU)
	SEWER LINE BEND
Pos PIP SL 16.648 IL 12.169 ø600 (EX2/5)	EXISTING SEWER MAINTENANCE SHAFT

ENGINEER'S CERTIFICATION

I, _____, hereby certify that:
1. The information contained in this drawing / document is in compliance with approved drawings and design.
2. The new water and sewerage works defined by this drawing have been designed and constructed in accordance with the SEQ Code.
3. This represents an accurate record of as-constructed works
4. I accept responsibility for the information contained in this drawing / document.

_____
RPEQ (signature) RPEQ No. _____ Date:

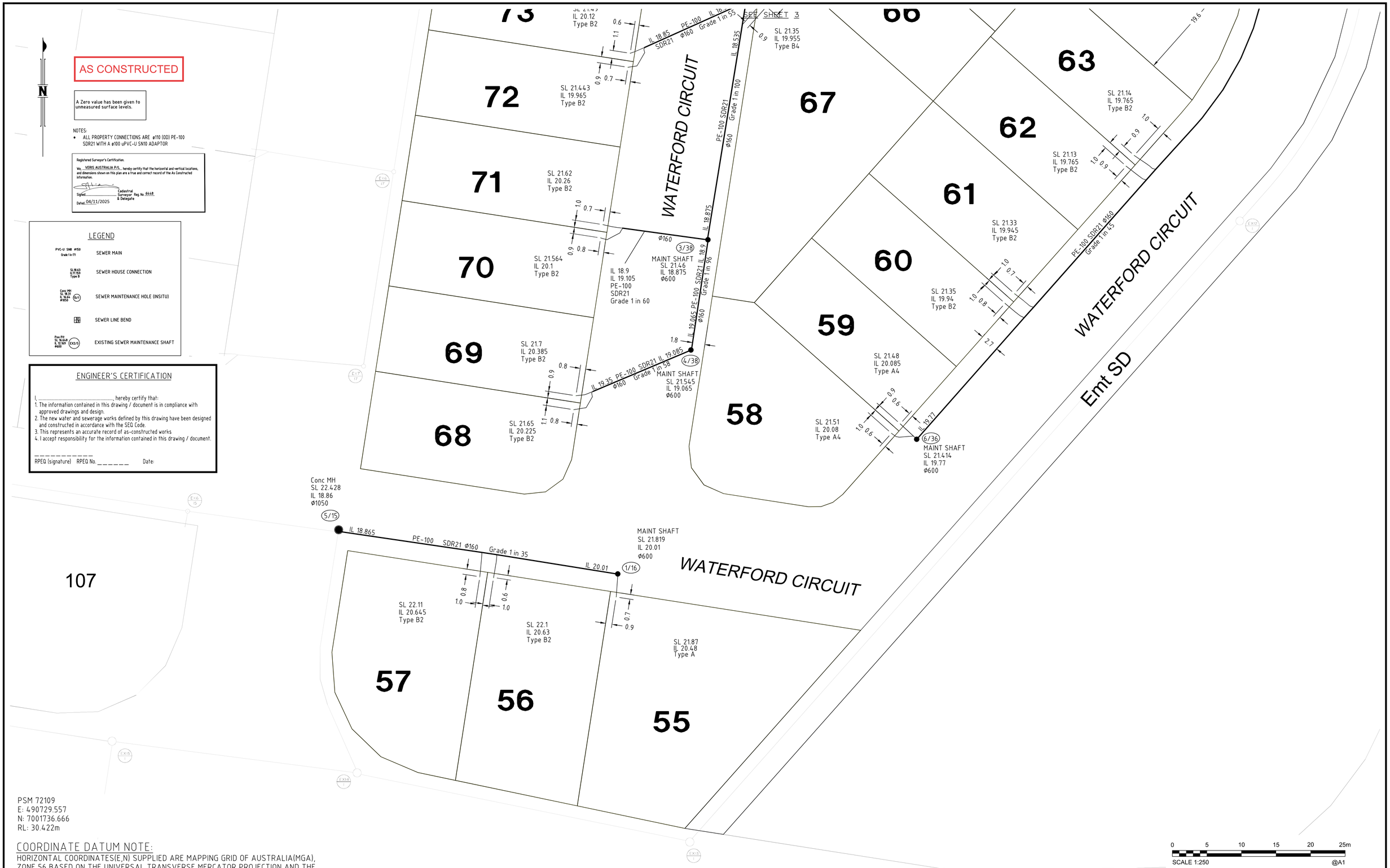

PSM 72109
E: 490729.557
N: 7001736.666
RL: 30.422m

COORDINATE DATUM NOTE:

HORIZONTAL COORDINATES(E,N) SUPPLIED ARE MAPPING GRID OF AUSTRALIA(MGA), ZONE 56 BASED ON THE UNIVERSAL TRANSVERSE MERCATOR PROJECTION AND THE GEOCENTRIC DATUM OF AUSTRALIA 2020.

A1

INDEX	DATE	REVISIONS	DRAWN	CHECKED	PASSED
B	10/09/2025	PROGRESS PLOT	AD		
A	14/08/2025	PROGRESS PLOT	JMc		

	INITIALS	DATE
DRAWN	JMc	14/08/2025
CHECKED		
PASSED		

CONSULTING SURVEYOR
veris
BRISBANE (07) 3666 4700 WHITSUNDAYS (07) 4945 6600
MACKAY (07) 4957 9700 CAIRNS (07) 4252 9400
veris.com.au
ACN 615 735 727
Veris Australia Pty Ltd

egis

Unitywater

Unitywater

LILYWOOD LANDINGS
STAGE 3
AS CONSTRUCTED SEWER

SHEET 4 OF 4 SHEETS		SCALE	1:250
REVISION DATE	10/09/2025	REVISION	B
DISCIPLINE CODE	C		
DRAWING NO.	U-2025-5876-SEW		